

APACHE 3 PRO

COMPACT BATHYMETRIC SURVEY USV



► Highlight

The APACHE 3 Pro is a compact, professional unmanned surface vehicle (USV) engineered for autonomous bathymetric surveys in shallow water environments. Ideal for a wide range of applications, including channel mapping, river dredging, dam and hydropower inspections, and underwater infrastructure surveys. Constructed with a high-strength carbon fiber hull, the APACHE 3 Pro offers superior impact resistance and unsinkability. Its high-thrust motor supports speeds up to 7 m/s, enhancing survey efficiency. Equipped with a tightly integrated GNSS/INS receiver, it maintains positioning accuracy even during temporary GNSS outages, such as when operating under bridges. The integrated single-beam echosounder ensures continuous, precise depth measurements.



► Key feature



New materials,
lighter & stronger



High-speed motor,
higher efficiency



Anti-tangle,
safer navigation



Precise sounding,
reliable results


► Rugged And Lightweight Hull

30% ↘

Hull weight reduced by 30%

60% ↗

10 MPa Strength:
60% better impact resistance



High-strength


High-strength, high-modulus materials
One-piece molded hull construction
High-density, small-aperture mesh cover

► Anti-Entanglement Design



Titanium alloy mesh guard and hybrid water pressure conversion greatly reduce weed entanglement. Real-time self-diagnosis alerts operators to obstructions, protecting the motor.

► Semi-Embedded High-Speed Motor



Max motor speed up to 7200 RPM, supporting a top vessel speed of 7 m/s. Single battery set provides up to 10 hours of endurance at 1.5 m/s.

► Precision Depth Sounding Transducer

High-sensitivity anti-interference transducer with residual vibration elimination



3 mm ranging resolution



10 cm blind zone




+6 dB ranging resolution



► EasySail All-in-One Android Software

- Integrates display, control and acquisition in one unit, no PC needed, saving labor and boosting efficiency in field work.
- Remote controller supports 4G communication and data radio, with real-time video and data transmission.



► Use Cases



Reservoir Volume Estimation



Emergency Rescue



Channel Dredging



River Section Measurement

SPECIFICATIONS

► Physical

Hull Dimension (L x W x H)	1050 mm x 550 mm x 390 mm
Material	High strength, high modulus carbon fiber
Process	HPT one-piece molding
Weight (w/o instrument and battery)	6 kg
Maximum Payload	35 kg
Anti-Wave & Wind	3 rd wind level and 2 nd wave level
Hull Design	Triple-hull vessel
GNSS	Internal GNSS dual antenna
Waterproof	IP67
Static Draft	10 cm
Indicator Light	Two-color (positioning and differential signal)
Camera	360° omnidirectional video
Obstacle Avoidance Distance & Range	0.2–40 m (H: 112°, V: 14°)

► Propulsion

Propeller Type	Brushless DC
Direction Control	Veering without steering engine
Rated Motor Power	800 W
Maximum Motor Speed	7200 ± 5% RPM
Motor Installation	Pluggable
Li-ion Battery Capacity	32.4 V, 23.1 Ah
Battery Endurance	10 h @1.5 m/s (1 battery set, expandable)
Power Supply	Single/dual balanced battery support
Battery Replacement	Hot swap supported
Charging Time	3 h
Maximum Speed	7 m/s

► Remote Control

Dimension (L x W x H)	346 mm x 196.5 mm x 89.4 mm
Display Screen	10-inch
Resolution Ratio	1920 x 1200
Internal Storage	RAM: 4 GB, Storage: 64 GB
Battery Endurance	5 h
Communication Frequency	2.4 GHz
Peripheral Interface	USB, Nano SIM, TF card (up to 128 GB), Type-C

► Communications

Data Communication	Standard 4G and Remote control
Remote Control Range	1 km (Remote); Unlimited (4G)
SIM Card Slot	Nano SIM
Reserved Interface	2 × RS232 serial ports
Navigation Mode	Manual or Auto-Pilot
Data Storage	Local (multi-channel) & Remote

► Software

EasySail	Route planning and autonomous navigation. Total mileage statistics, remaining mileage reminder, multi-angle video and online map display. Hull parameter control, physical & virtual joysticks, system self-check at power-on. Data collection and post-processing. Waveform overlay and attitude correction. Coordinate conversion, trajectory, water depth, waveform and hull parameter real-time display. Online software/firmware updates. Export via USB/Type-C.
-----------------	--

► Positioning

Satellite System	BDS B11/B2I /B3I, GPS L1C/A/L2P(Y)/L2C/L5, Galileo E1/E5a/E5b, GLONASS L1/L2, QZSS L1/L2/L5
Single Point Position (RMS)	Horizontal: 1.5 m Vertical: 2.5 m
DGNSS Positioning Accuracy	Horizontal: 0.4 m + 1 ppm Vertical: 0.8 m + 1 ppm
RTK Positioning Accuracy	Horizontal: ±8 mm + 1 ppm Vertical: ±15 mm + 1 ppm
Radio Protocols	Satel 3AS, CHC ⁽¹⁾ , TT450, Transparent
Heading Accuracy	0.1 ° @ 1 m baseline
Inertial Navigation Stability	6 ⁰ /h (accuracy attenuation 1 m after 20 s)
IMU Update Rate	200 Hz

► D270 Single Beam Echo Sounder

Data Type	CHCGD ⁽¹⁾ , NMEA SDDPT/SDDBT, original waveform
Sounding Range	0.1 m to 200 m
Sounding Accuracy	±0.01 m + 0.1% x D (D is the depth of water)
Resolution	3 mm
Maximum Sampling Rate	30 Hz
Frequency	200 kHz
Beam Angle	6.2° ± 1°
Sound Velocity Adjustment Range	1400–1700 m/s
Integrated Water Temperature Sensor	-55°C~+100°C, real-time correction of the sound speed

*Specifications are subject to change without notice.

(1) CHCGD & CHC protocol is CHCNAV format.

©2026 Shanghai Huace Navigation Technology Ltd. All rights reserved. The CHCNAV and CHCNAV logo are trademarks of Shanghai Huace Navigation Technology Limited. All other trademarks are the property of their respective owners. Revision March 2026.

CHC Navigation Headquarter

577 Songying Road, Qingpu,
201703, Shanghai, China
Marketing@chcnav.com
+86 21 54260273

CHC Navigation Europe Kft

Office Campus, Building A
1097 Budapest Gubacsi ut 6/A, HUNGARY
Europe_office@chcnav.com
+36 20 510 6723

